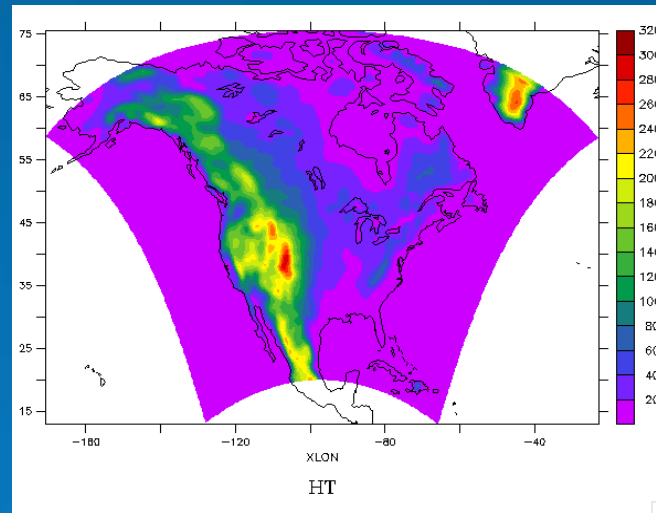




First Users' Workshop



Welcome!



Workshop Goals

- Introduce initial group of users to NCARCCAP
- Provide opportunity of interaction between modelers and users to:
 - Better understand user needs
 - Improve quality of products provided
 - Build a user website that best responds to user needs
- Build NARCCAP User Community

Introduction to NARCCAP and the Use of High-resolution Modeling

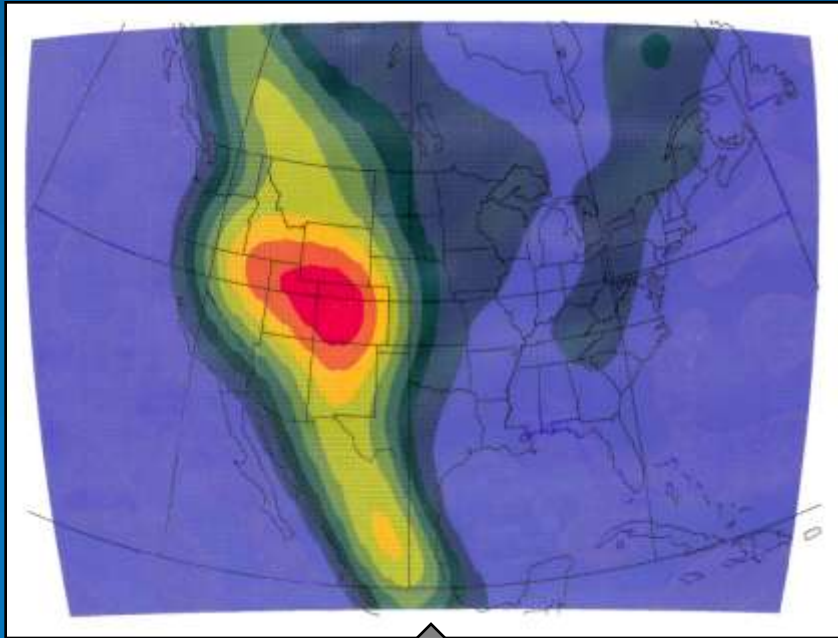
L. O. Mearns

Institute for the Study of Society and
Environment

National Center for Atmospheric Research

First NARCCAP Users' Meeting

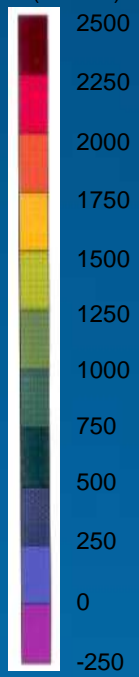
February 14, 2008



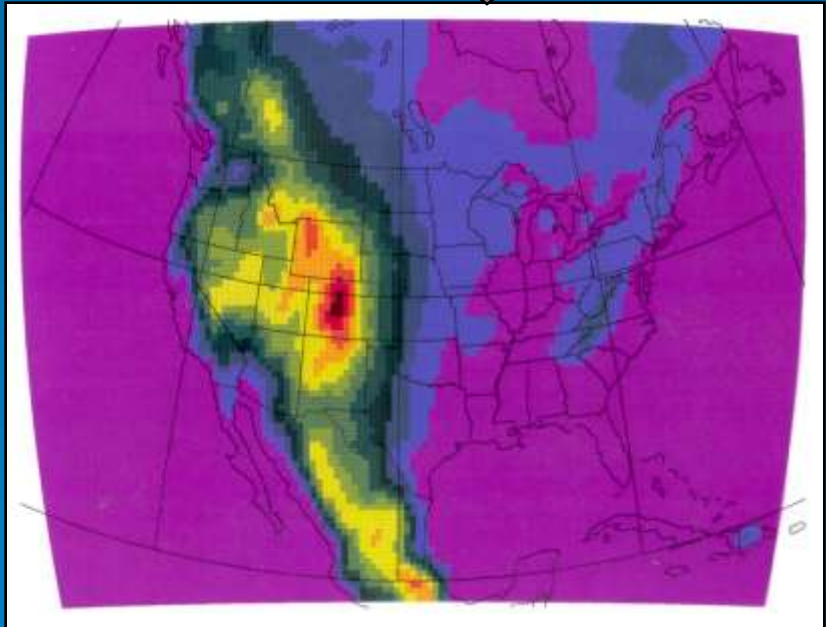
NCAR CSM Topography
2.8 deg. by 2.8 deg.




Elevation (meters)



RegCM Topography
0.5 deg. by 0.5 deg.



Elevation (meters)



Regional Modeling Strategy

Nested regional modeling technique

- Global model provides:
 - initial conditions – soil moisture, sea surface temperatures, sea ice
 - lateral meteorological conditions (temperature, pressure, humidity) every 6-8 hours.
 - Large scale response to forcing (100s kms)
- Regional model provides finer scale (10s km) response

Physical Contexts for Regional Modeling

- Regions with small irregular land masses (e.g., the Caribbean)
- Complex topography (mountains)
- Complex coastlines (e.g., Italy)
- Heterogeneous landscapes

Now that we can have more regional detail, **what difference does it make** in any given impacts assessment or adaptation study?

What is the added value?

Do we have **more confidence** in the more detailed results?

Global and Regional Simulations of Snowpack

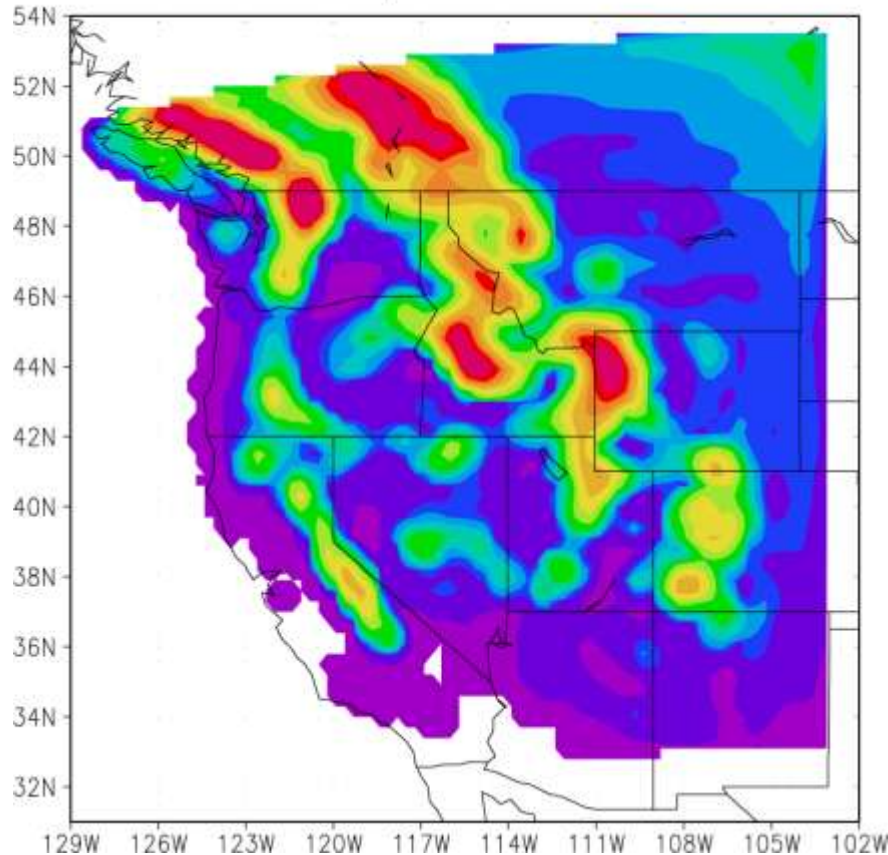
NCAR

GCM under-predicted and misplaced snow

Regional Simulation

March snowpack

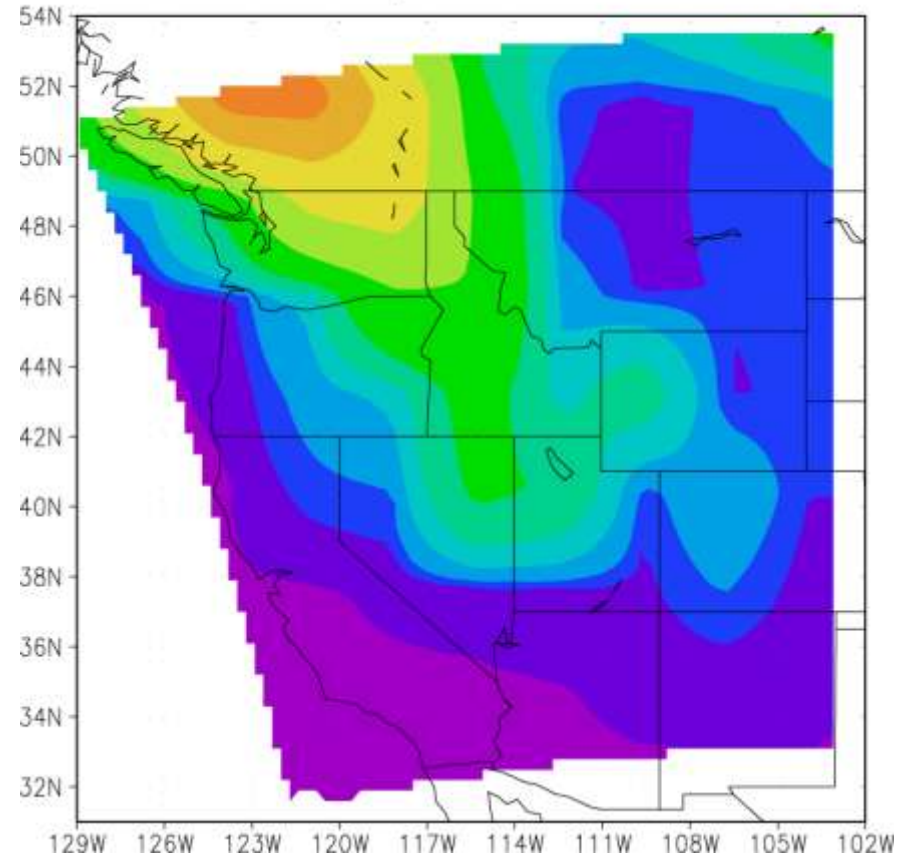
MM5



Global Simulation

March snowpack

PCM



Use of Regional Climate Model Results for Impacts Assessments

NCAR

- **Agriculture:**

Brown et al., 2000 (Great Plains – U.S.)

Guereña et al., 2001 (Spain)

Mearns et al., 1998, 1999, 2000, 2001, 2003, 2004, 2005
(Great Plains, Southeast, and continental US, N. A.)

Carbone et al., Doherty et al., Tsvetsinskaya et al.,
2003 (Southeast US)

Easterling et al., 2001, 2003 (Great Plains, Southeast)

Thomson et al., 2001 (U.S. Pacific Northwest)

Olesen et al., 2007; Fronzek and Carter, 2007;

Mínguez et al., 2007 (Europe)

Use of RCM Results for Impacts Assessments 2

- **Water Resources:**

- Leung and Wigmosta, 1999 (US Pacific Northwest)

- Stone et al., 2001, 2003 (Missouri River Basin)

- Arnell et al., 2003 (Southern Africa)

- Miller et al., 2003 (California)

- Wood et al., 2004 (Pacific Northwest)

- Graham et al., 2007 (Europe)

- **Forest Fires:**

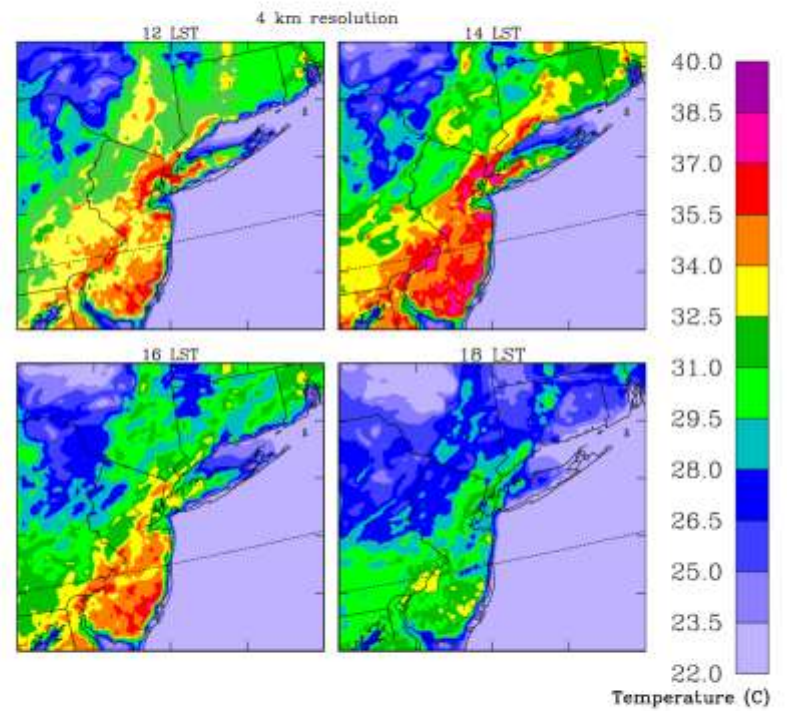
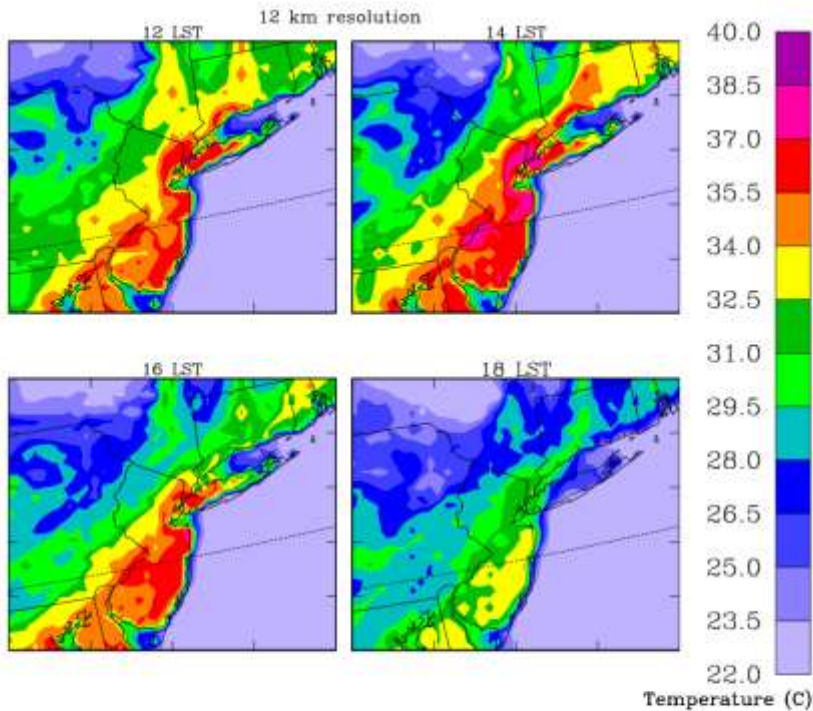
- Wotton et al., 1998 (Canada – Boreal Forest)

- **Human Health:**

- New York City Health Project (Hogrefe et al., 2005)

- Halsnæs et al., 2007 (Europe)

New York Climate and Health Project MM5 Tests with 12 and 4 km Resolution



Hogrefe et al., 2005

Putting spatial resolution in the context of other uncertainties

- Must consider the other major uncertainties regarding future climate in addition to the issue of spatial scale – what is the relative importance of uncertainty due to spatial scale?
- These include:
 - Specifying alternative future emissions of ghgs and aerosols
 - Modeling the global climate response to the forcings (i.e., differences among GCMs)

Programs Exploring Multiple Uncertainties

- PRUDENCE - over Europe
- ENSEMBLES – over Europe
- NARCCAP – over North America
- CREAS: Cenários REgionais de Mudança de Clima para América do Sul
(Regional Climate Change Scenarios for South America)

PRUDENCE

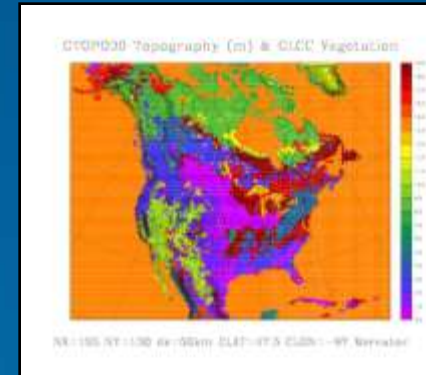
- European domain
- 8-10 RCMs
- 2 AOGCMs (HadCM3, ECHAM4) but also time slice experiments
- 2 emissions scenarios (A2, B2)
- Most RCMs used only one driving model, HadAM3H, with A2 emissions scenario
- 1961-90 and 2071-2100

The North American Regional Climate Change Assessment Program (NARCCAP)

NCAR

Initiated in FY06, it is an international program that will serve the climate scenario needs of the United States, Canada, and northern Mexico.

- Exploration of multiple uncertainties in regional model and global climate model regional projections.
- Development of multiple high resolution regional climate scenarios for use in impacts assessments.
- Further evaluation of regional model performance over North America.
- Exploration of some remaining uncertainties in regional climate modeling (e.g., importance of compatibility of physics in nesting and nested models).
- Program has been funded by NOAA-OGP, NSF, DOE – 3-4-year program



www.narccap.ucar.edu

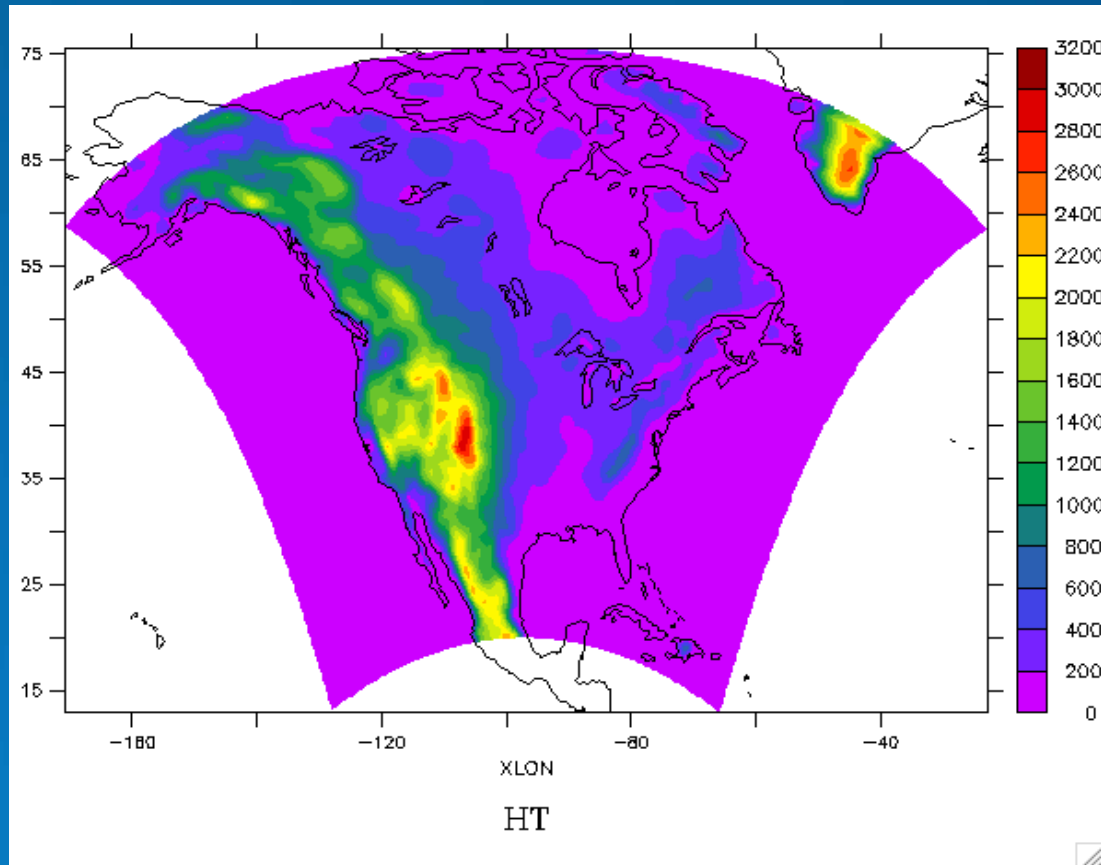
NARCCAP - Participants

NCAR

Linda O. Mearns, National Center for
Atmospheric Research

Ray Arritt, Iowa State, Dave Bader, LLNL; Sébastien Biner, Ouranos; Erasmo Buono, Hadley Centre; Daniel Caya, Ouranos; Phil Duffy, LLNL; Filippo Giorgi, Abdus Salam ICTP; William Gutowski, Iowa State; Isaac Held, GFDL; Richard Jones, Hadley Centre; René Laprise, UQAM; Ruby Leung, PNNL; Don Middleton, NCAR; Ana Nuñez, Scripps; Doug Nychka, NCAR; John Roads, Scripps, Steve Sain, NCAR, Lisa Sloan, Mark Snyder, UC Santa Cruz; Ron Stouffer, GFDL; Gene Takle, Iowa State; Phil Rasch, Tom Wigley, NCAR

NARCCAP Domain



Organization of Program

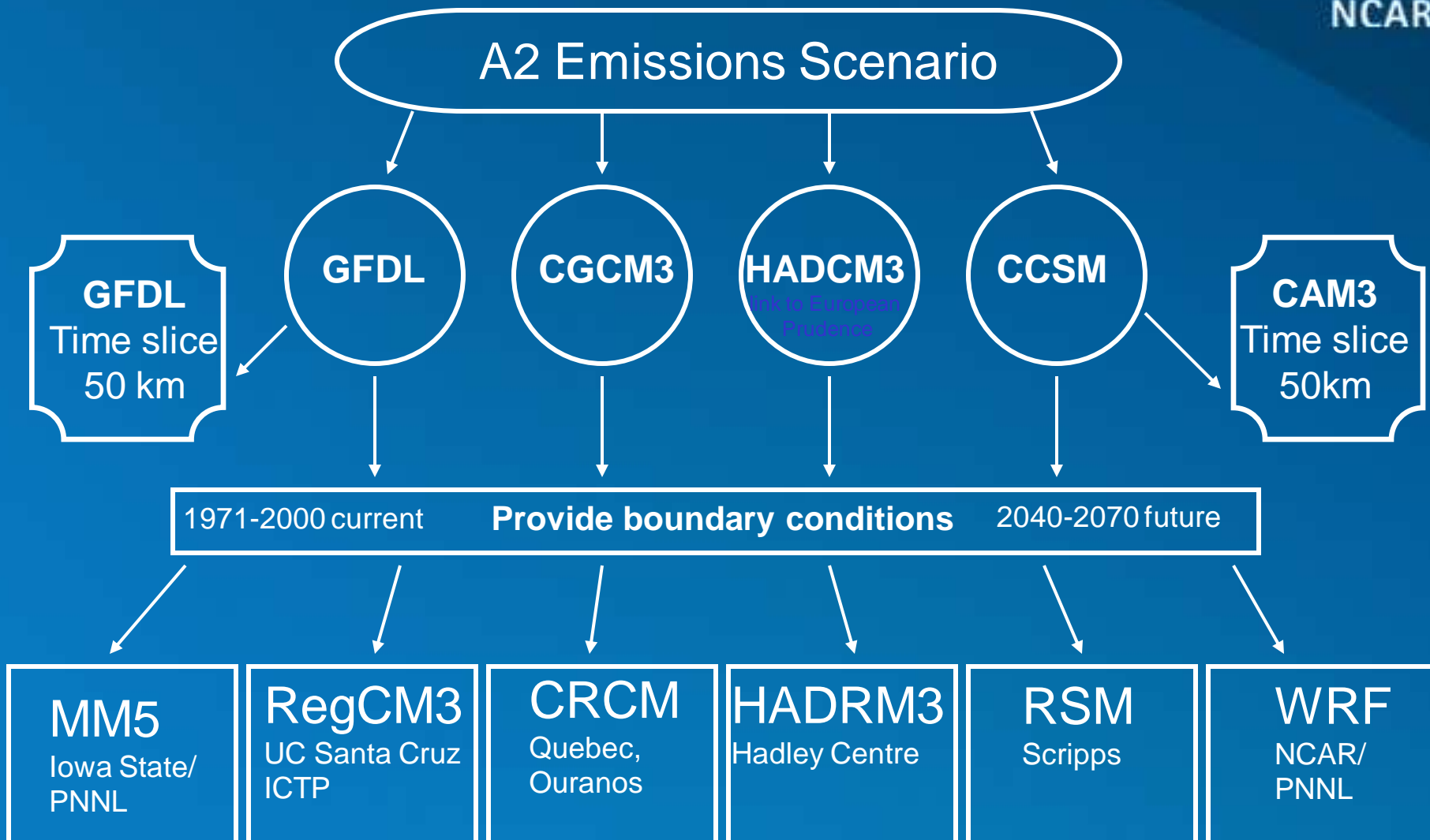
- **Phase I:** 25-year simulations using NCEP boundary conditions (1979—2004)
- Phase IIa: RCM runs (50 km res.) nested in AOGCMs current and future
- **Phase IIb:** Time-slice experiments at 50 km res. (GFDL AM2.1 and NCAR CAM3) – current and future
- Opportunity for double nesting (over specific regions) to include participation of other RCM groups (e.g., for NOAA OGP RISAs, CEC, New York Climate and Health Project)
- Scenario formation and provision to impacts community (led by NCAR)

Phase I

- All RCMs have completed the reanalysis-driven runs.
- Configuration:
 - common North America domain (some differences due to horizontal coordinates)
 - horizontal grid spacing 50 km
 - boundary data from NCEP/DOE Reanalysis 2
 - boundaries, SST and sea ice updated every 6 hours

NARCCAP PLAN – Phase II

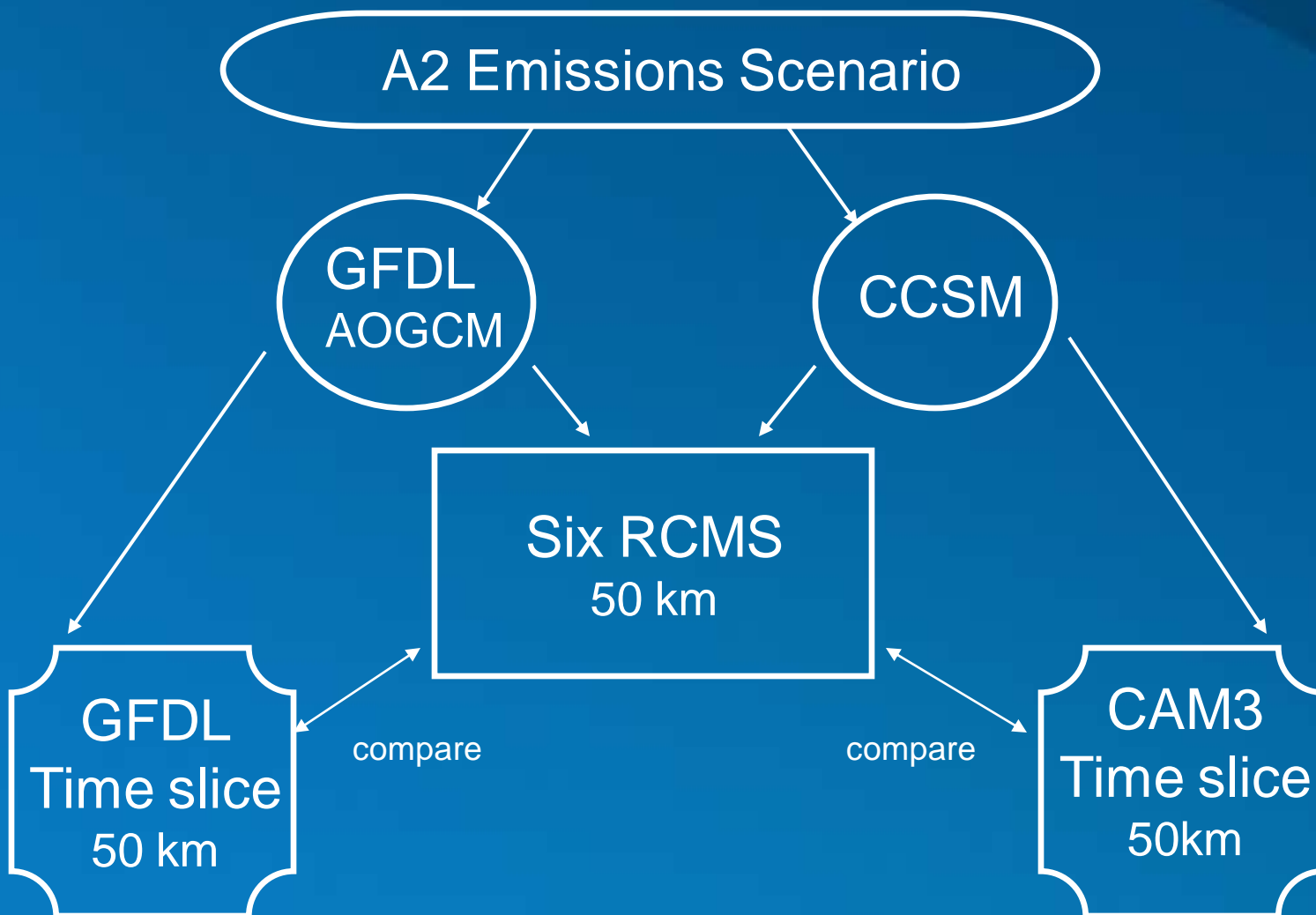
NCAR



Global Time Slice / RCM Comparison

at same resolution (50km)

NCAR





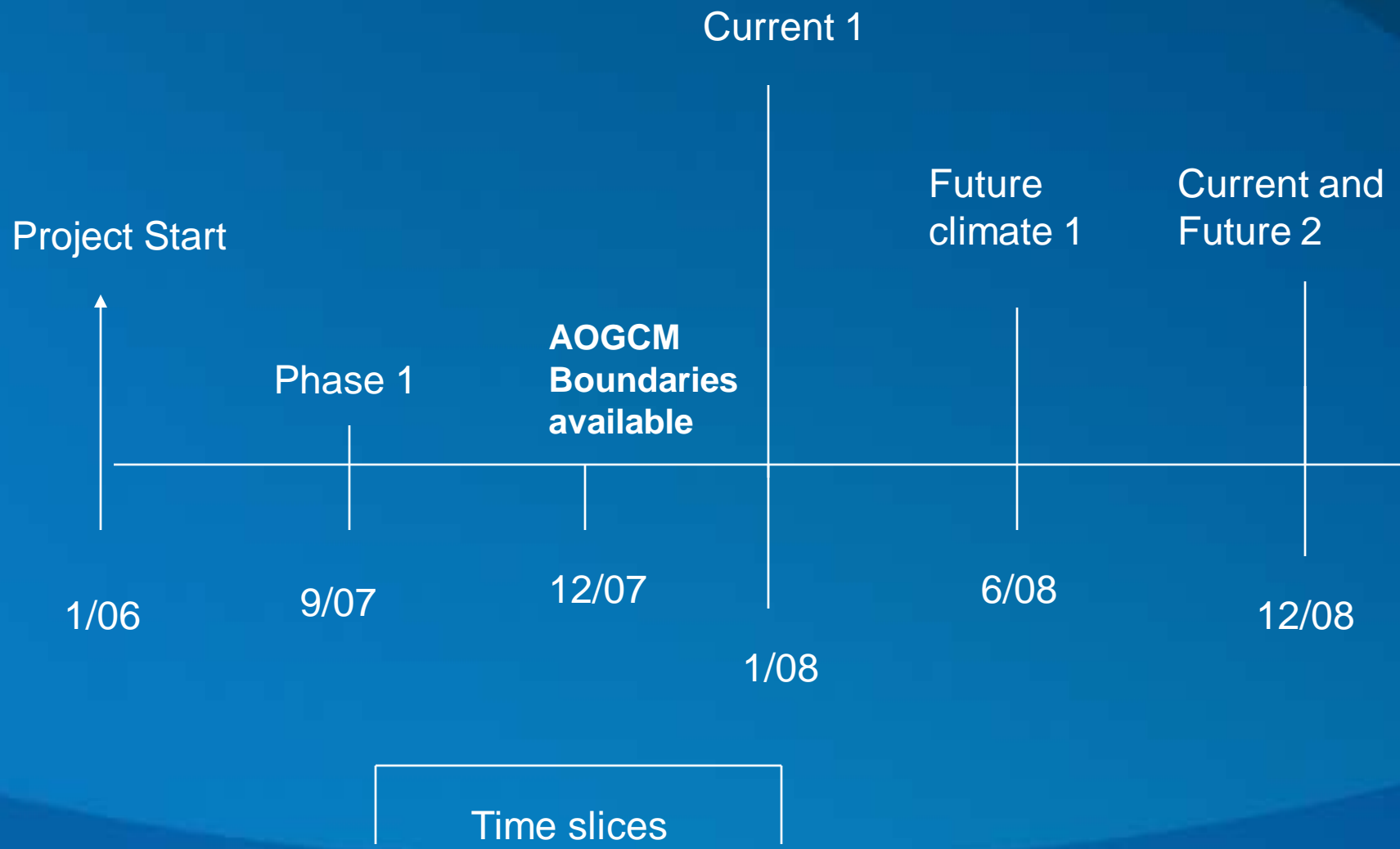
GCM-RCM Matrix

	GFDL	CGCM3	HADCM3	CCSM
MM5			X	X1
RegCM3	X	X		
CRCM		X1	X	
PRECIS	X	X	X1	X
RSM	X			X1
WRF	X	X		X1
CAM3				X
GFDL/AM2.	X			

1 = chosen first GCM



NARCCAP Project Timeline





The NARCCAP User Community

Three user groups:

- Further dynamical or statistical downscaling
- Regional analysis of NARCCAP results
- Use results as scenarios for impacts studies

www.narccap.ucar.edu

Workshop Plan

- User introductions
- NARCCAP in broader context and AOGCMs
- Time slice experiments (atmospheric models)
- RCMs
- Results of Phase I – overview
- User discussions
- Data Archiving, Practicum, GIS
- Uncertainty Analysis
- In depth user group discussions



NCAR

End